






# LEGEND

-  **Wetlands**  
Wetlands are based on Clark County GIS data and field determinations by the County-wetland biologist.
-  **50' Wetland Buffer**
-  **100' Wetland Buffer**

Most of the existing wetlands on the property are within areas containing other environmentally sensitive resources. Actual buffer width will be determined by level of proposed development intensity.

## KEY

-  **East Fork Lewisville River**
-  **Camp Lewisville Property**
- Roads**
  -  **State Arterial**
  -  **Local Roads**
-  **Parcels**
-  **Public Right of Way**

## Context Map

